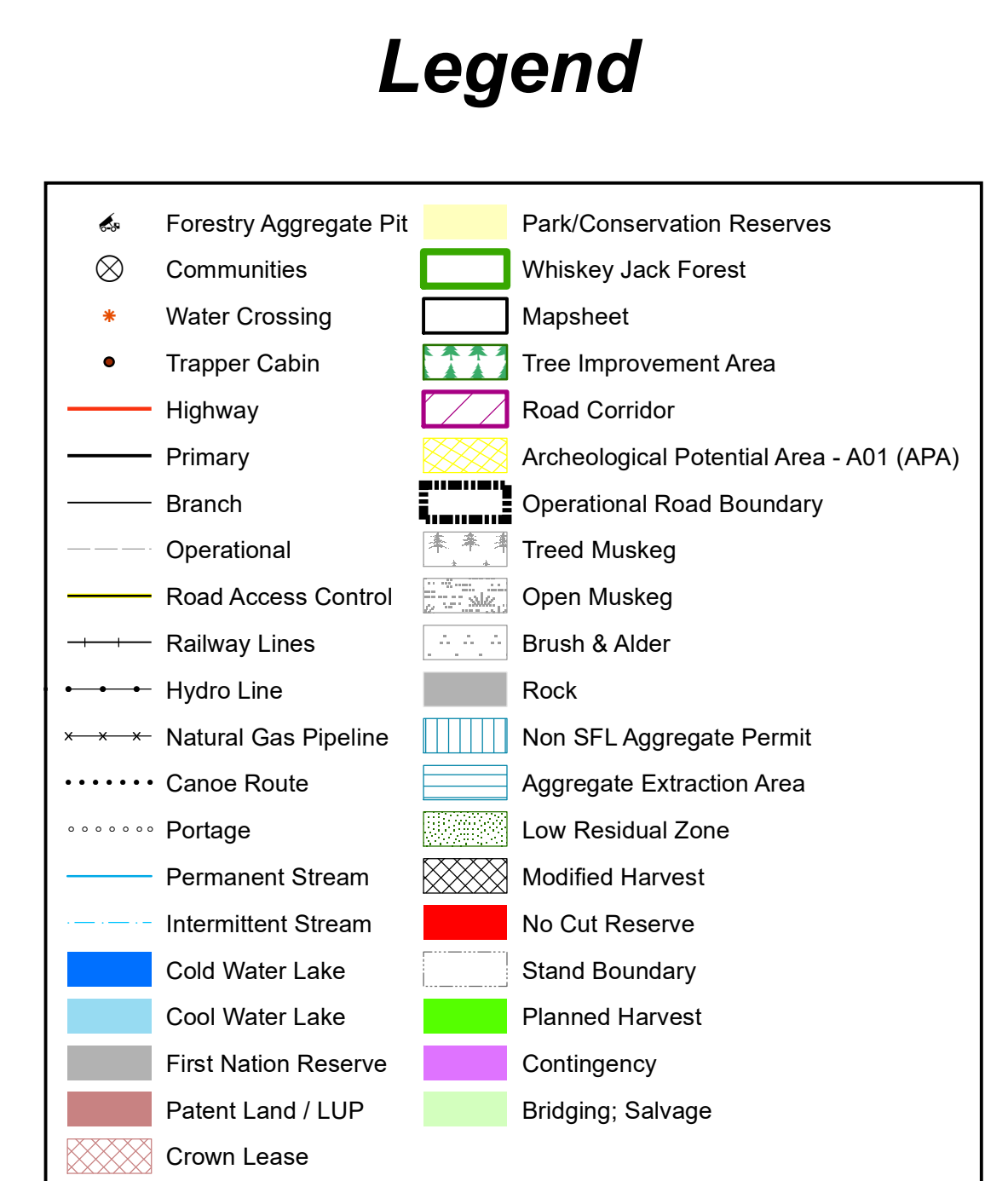
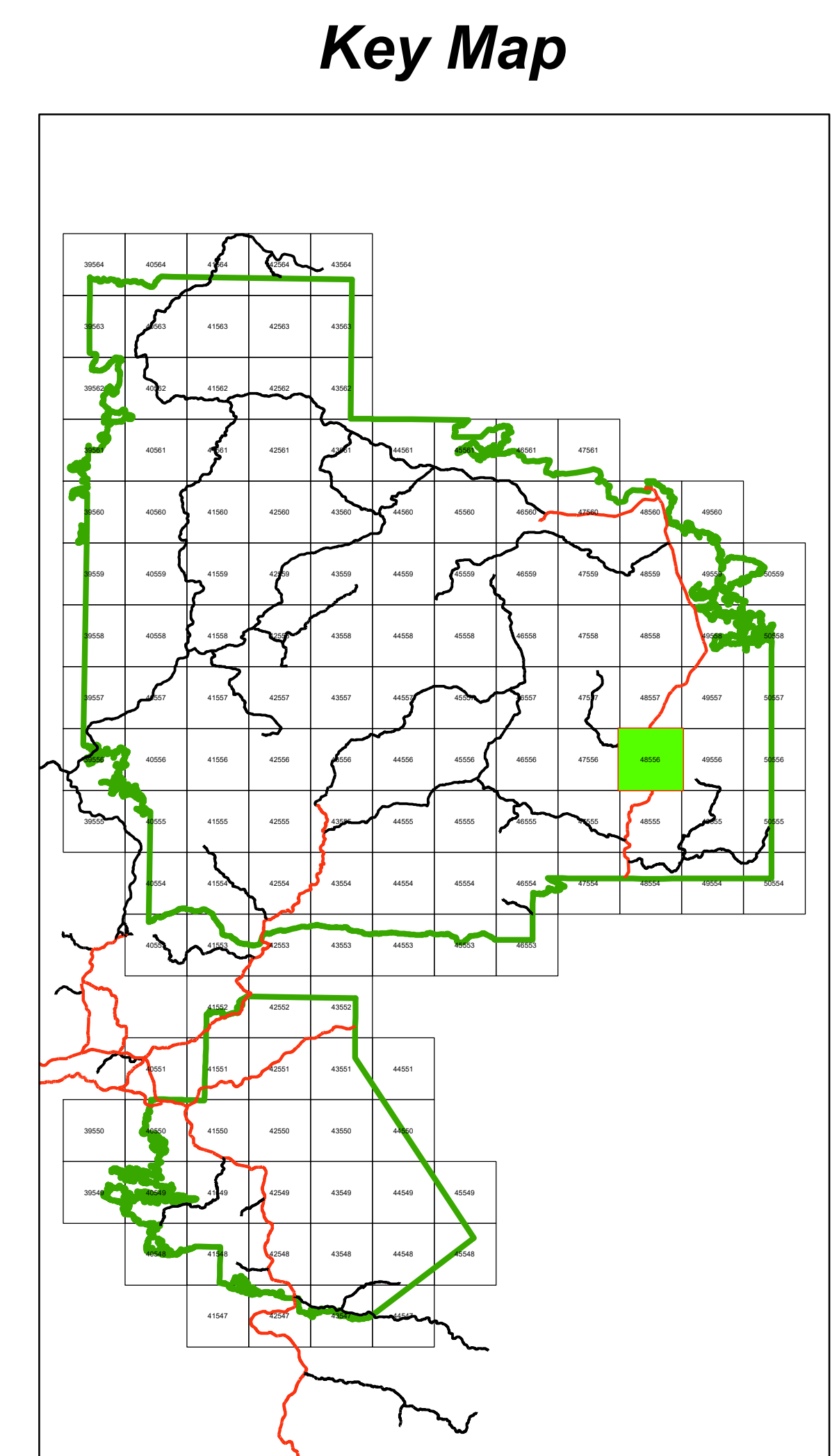
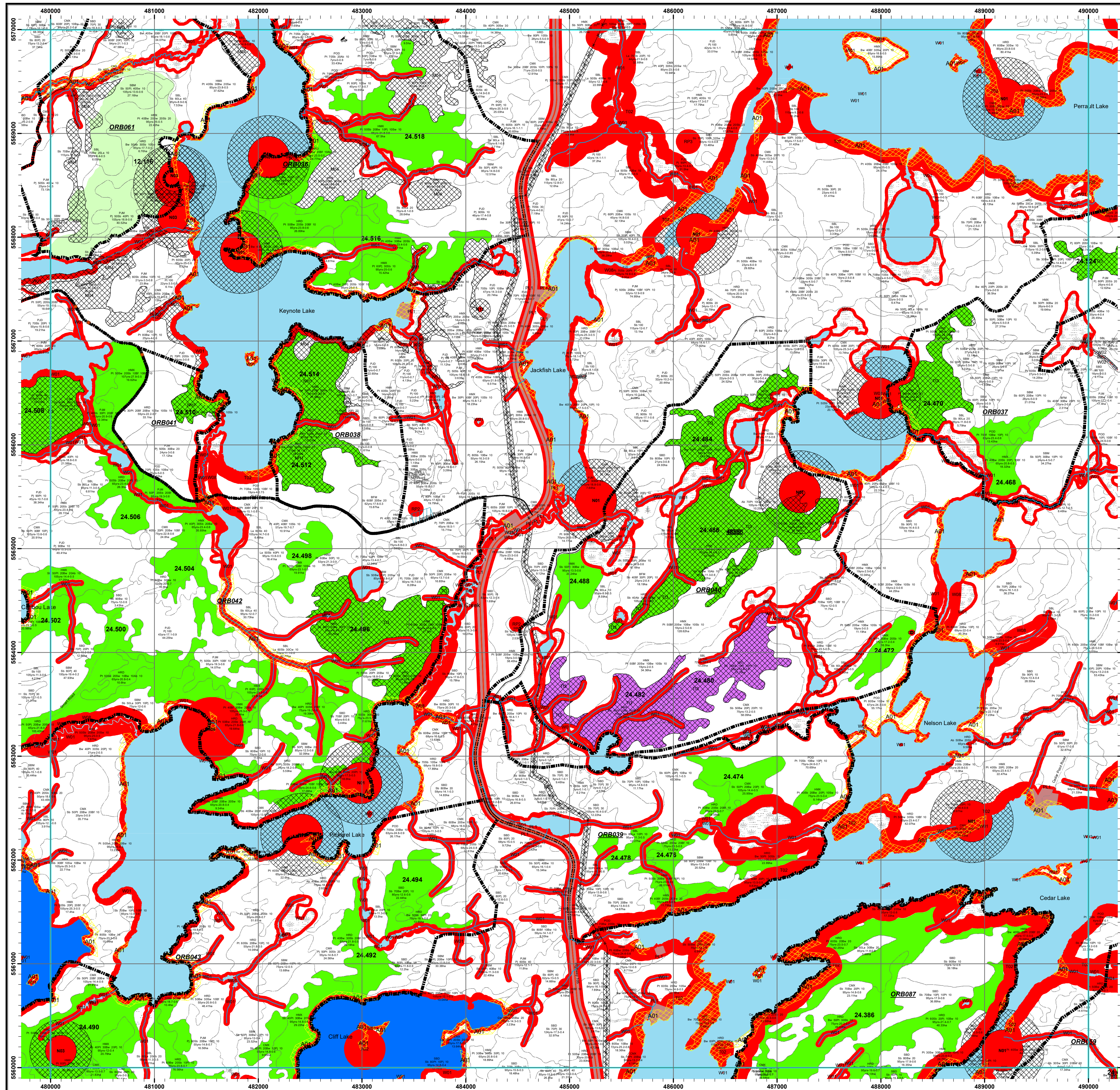



# Whiskey Jack Forest - MU490 2024-2034 Forest Management Plan Areas Selected for Operations Mapsheet: 48556



"Stand Information"  
Planned Forest Unit: HMX  
Spp\_Comp: SB 50PJ 10  
Age, HT, Stocking,  
Hectares



#### NOTES

North American Datum 1983  
UTM 6 degrees projection, Zone 15  
This map is illustrative only. Do not rely  
on it as being a precise indicator of routes,  
location of features, nor as a guide to navigation.  
Source of Information: Ontario Ministry of Natural  
Resources and Forestry District File. Information compiled from  
field survey data, historical records, stakeholders  
information, reports from public, and data from  
other ministries. While every effort has been made  
to ensure accuracy and correctness of the material  
presented on this map, the MNR assumes no  
responsibility for errors or omissions.  
Fuel wood: All harvest blocks are generally eligible  
for fuel wood procurement, subject to the possession  
of a personal use or commercial fuel wood permit.  
Renewal and Tending: All harvest blocks are eligible  
for renewal and tending.

Copyright 2024 Kings Printer for Ontario  
Printed in Ontario, Canada

February, 2024



1:20,000

