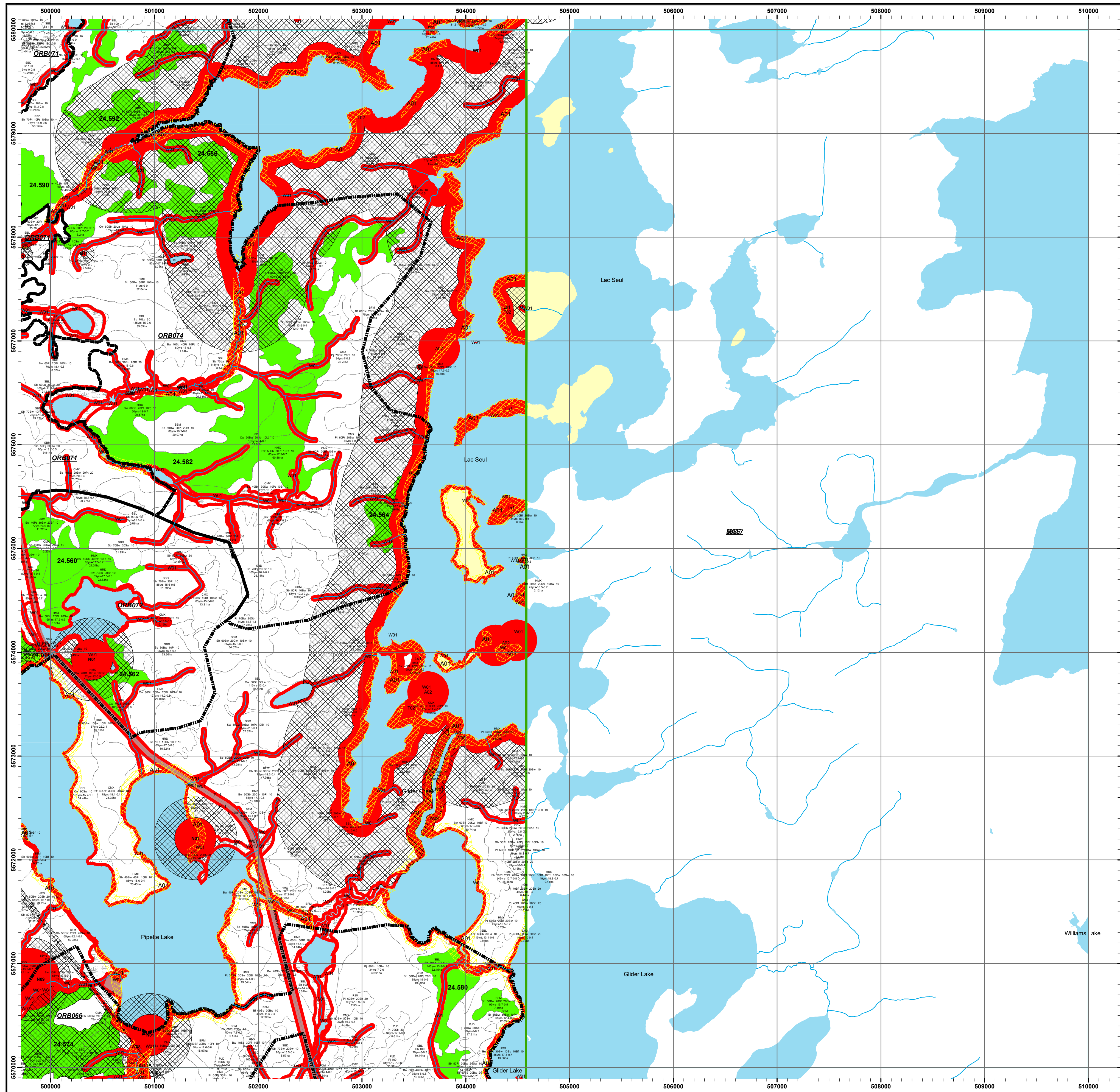
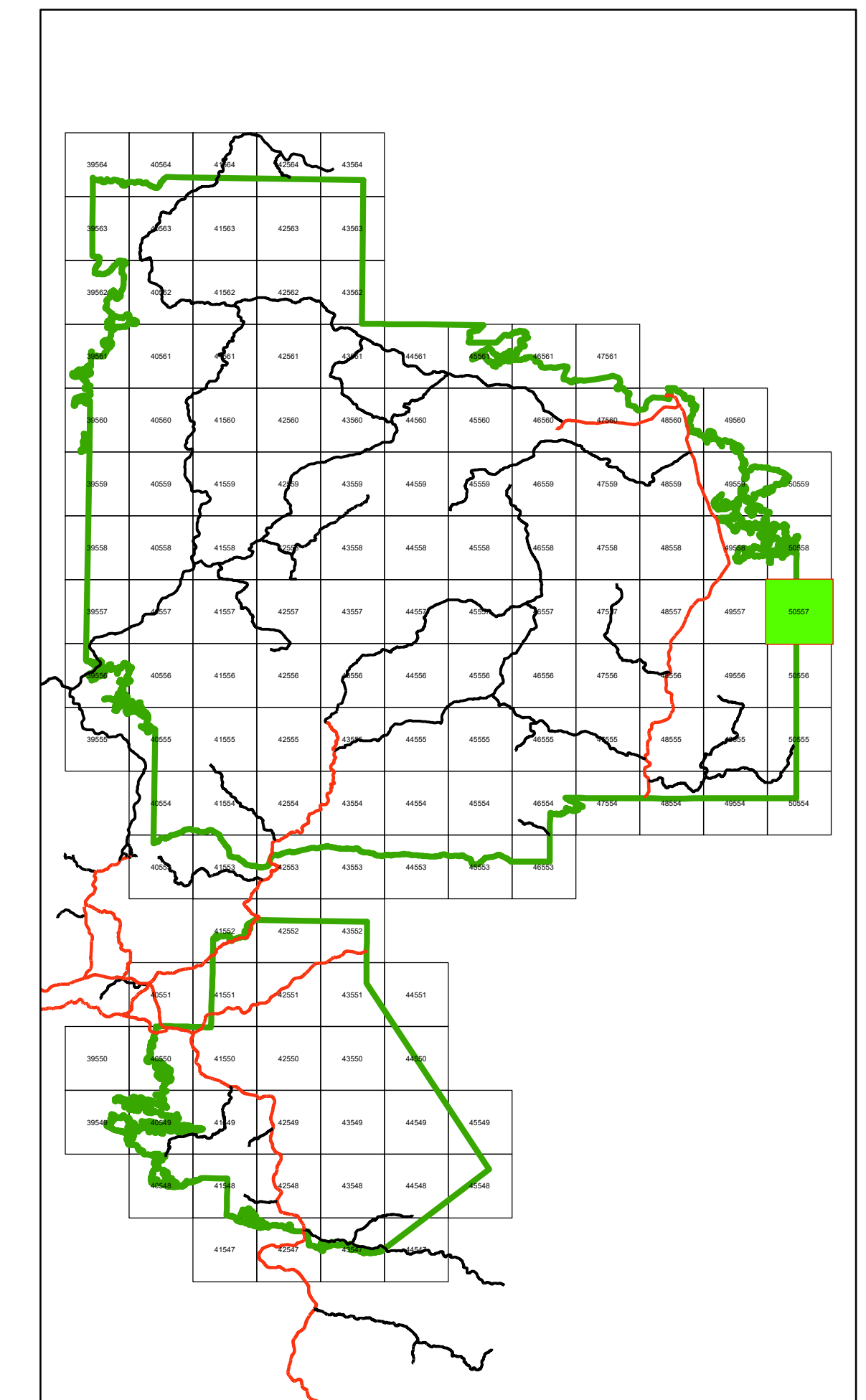


# Whiskey Jack Forest - MU490 2024-2034 Forest Management Plan Areas Selected for Operations Mapsheet: 50557




## Key Map



## Legend

	Park/Conservation Reserves
	Whiskey Jack Forest
	Mapsheet
	Tree Improvement Area
	Road Corridor
	Archeological Potential Area - A01 (APA)
	Operational Road Boundary
	Treed Muskeg
	Open Muskeg
	Brush & Alder
	Rock
	Non SFL Aggregate Permit
	Aggregate Extraction Area
	Low Residual Zone
	Modified Harvest
	No Cut Reserve
	Stand Boundary
	Planned Harvest
	Contingency
	Bridging; Salvage

'Stand Information'  
Planned Forest Unit: HMX  
Sp. Comp: SB 50PJ 10  
Age, HT, Stocking,  
Hectares



### NOTES

North American Datum 1983  
UTM 6 degrees projection, Zone 15  
This map is illustrative only. Do not rely on it as being a precise indicator of routes, location of features, nor as a guide to navigation.  
Source of Information: Ontario Ministry of Natural Resources and Forestry District File. Information compiled from field survey data, historical records, stakeholders information, reports from public, and data from other ministries. While every effort has been made to ensure accuracy and correctness of the material presented on this map, the MNR assumes no responsibility for errors or omissions.  
Fuel wood: All harvest blocks are generally eligible for fuel wood procurement, subject to the possession of a personal use or commercial fuel wood permit.  
Renewal and Tending: All harvest blocks are eligible for renewal and tending.  
Copyright 2024 Kings Printer for Ontario  
Printed in Ontario, Canada



1:20,000

