

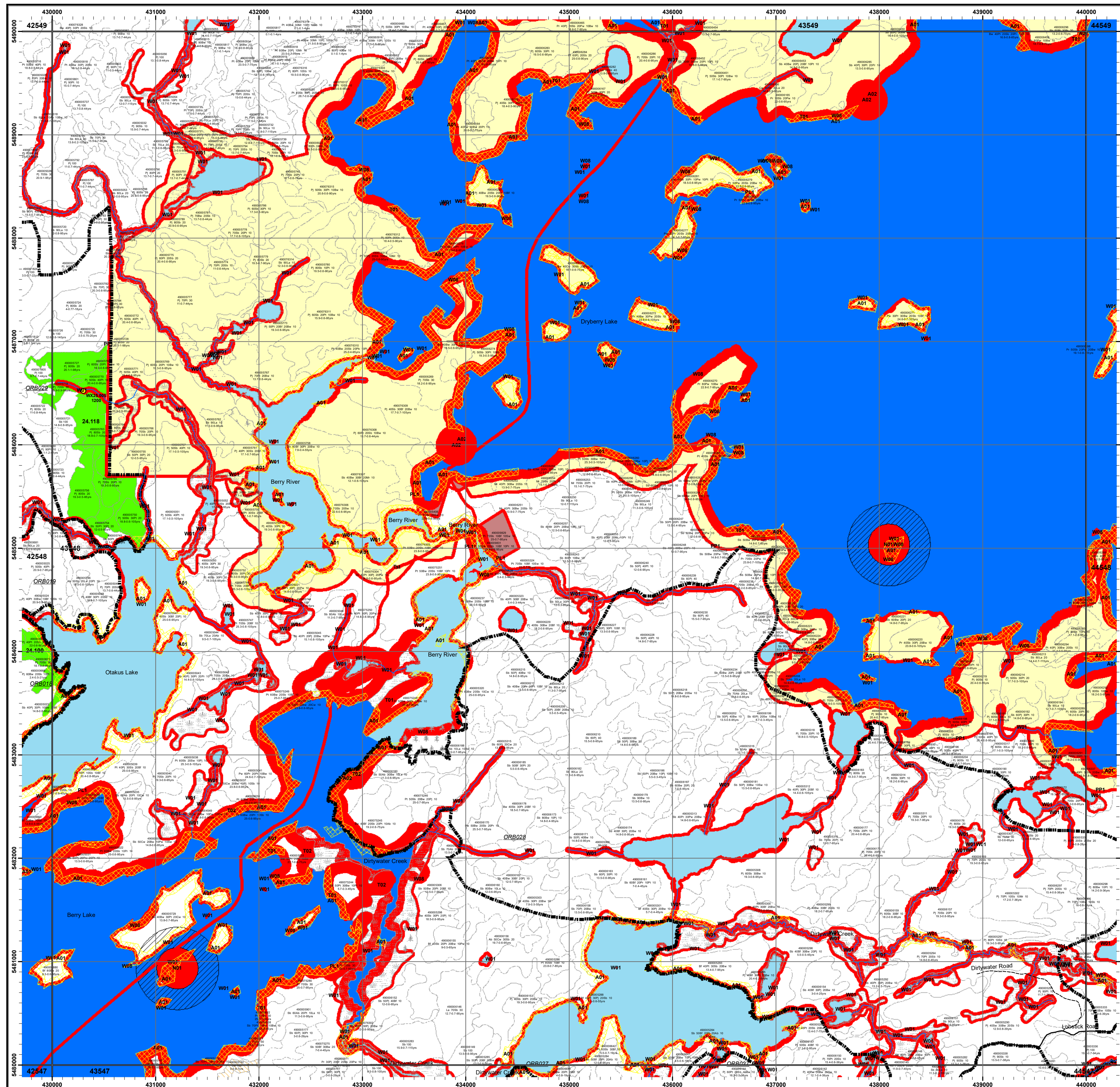
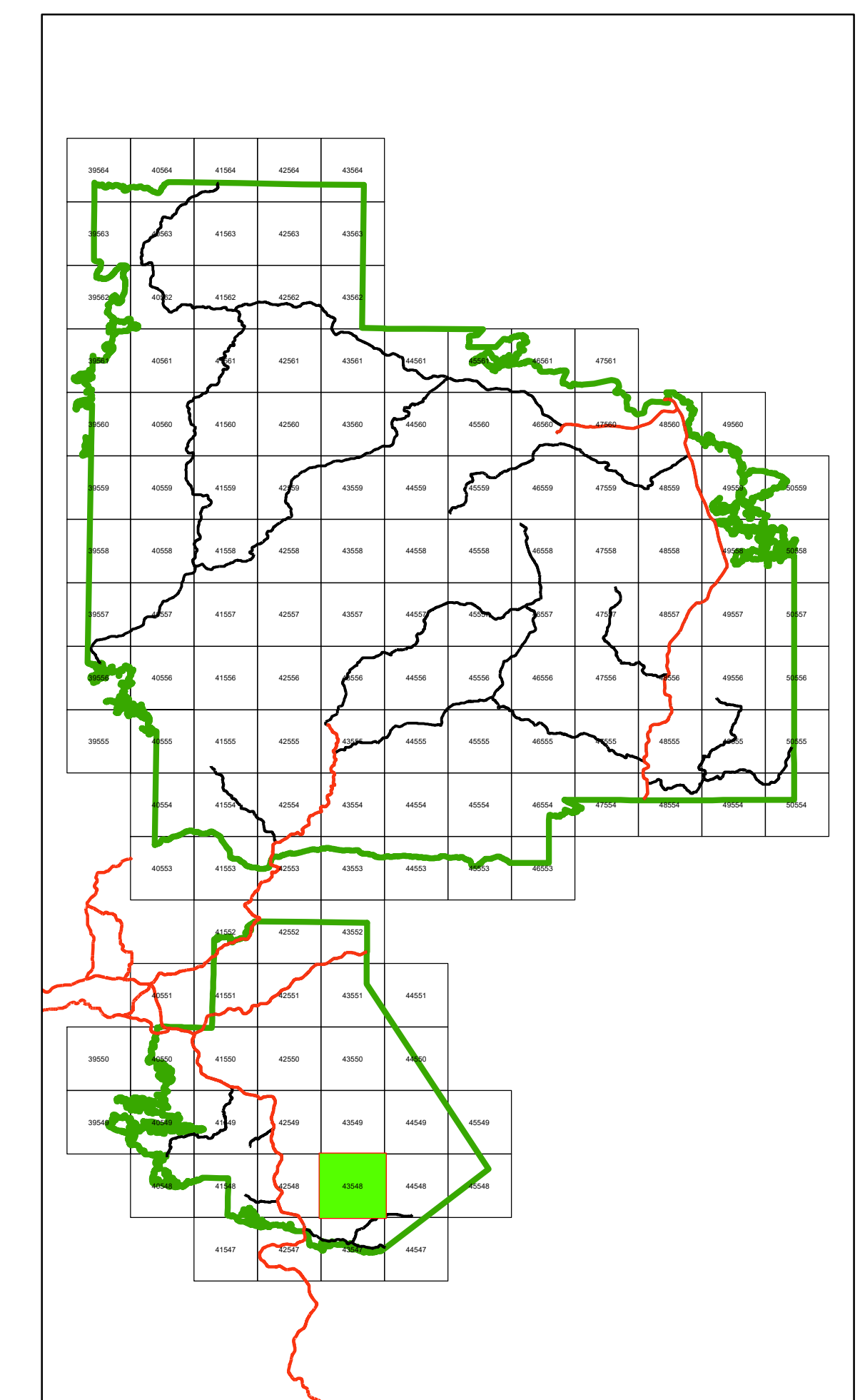
Whiskey Jack Forest

2024 - 2034 Forest Management Plan

Annual Work Schedule Operations Map

Year: 2026 - 2027
Mapsheet: 43548


Key Map



Legend

- | | |
|-----------------------------------|--|
| • Access Control | Planned Aggregate Extraction Area |
| ▲ Gravel Pits | Stand Boundary |
| ● Proposed Water Crossing | Treed Muskeg |
| ★ Proposed Water Crossing - APA | Open Muskeg |
| ● Existing Water Crossing | Brush / Alder |
| ⊗ Communities | Rock |
| • Trapper Cabin | Cold Water Lake |
| — Railway Line | Cool Water Lake |
| — Highway | High Potential Cultural Heritage - A01 |
| — MU490_26SRA | Road Corridor |
| — Primary | Operational Road Boundary |
| — Branch | Modified Harvest |
| — Operational | No Cut Reserve |
| — Permanent Stream | Scheduled Harvest |
| — Intermittent Stream | PLANT |
| — Transmission Lines | SEED |
| — Natural Gas Pipeline | Establishment Assessment |
| ■ Patent Land | |
| ■ Low Residual Zone (5ha in 50ha) | |
| ■ Crown Lease | |
| ■ First Nation Reserve | |
| ■ Tourism Establishment | |
| | • Parks / Conservation Reserve |
| | ■ Whiskey Jack Forest |
| | ■ Mapsheet |
| | ■ Non SFL Aggregate Permit Areas |

Stand Number: 22690
Species Composition: 5b 80P1 10Bw 10
Height, Stocking, Age: 15.6-0.75-70yrs



NOTES

North American Datum 1983
UTM 6 degrees projection, Zone 15

This map is illustrative only. Do not rely on it as being a precise indicator of routes, location of features, nor as a guide to navigation.

Source of Information: Ontario Ministry of Natural Resources District File. Information compiled from field survey data, historical records, stakeholders information, reports from public, and data from other ministries. While ever effort has been made to ensure accuracy and correctness of the material presented on this map, the MNR assumes no responsibility for errors or omissions.

Fuel wood: All harvest blocks are generally eligible for fuel wood procurement, subject to the possession of a personal use or commercial fuel wood permit.

Renewal and Tending: All harvest blocks are eligible for renewal and tending.

Copyright 2025 Kings Printer for Ontario
Printed in Ontario, Canada



1:20,000

